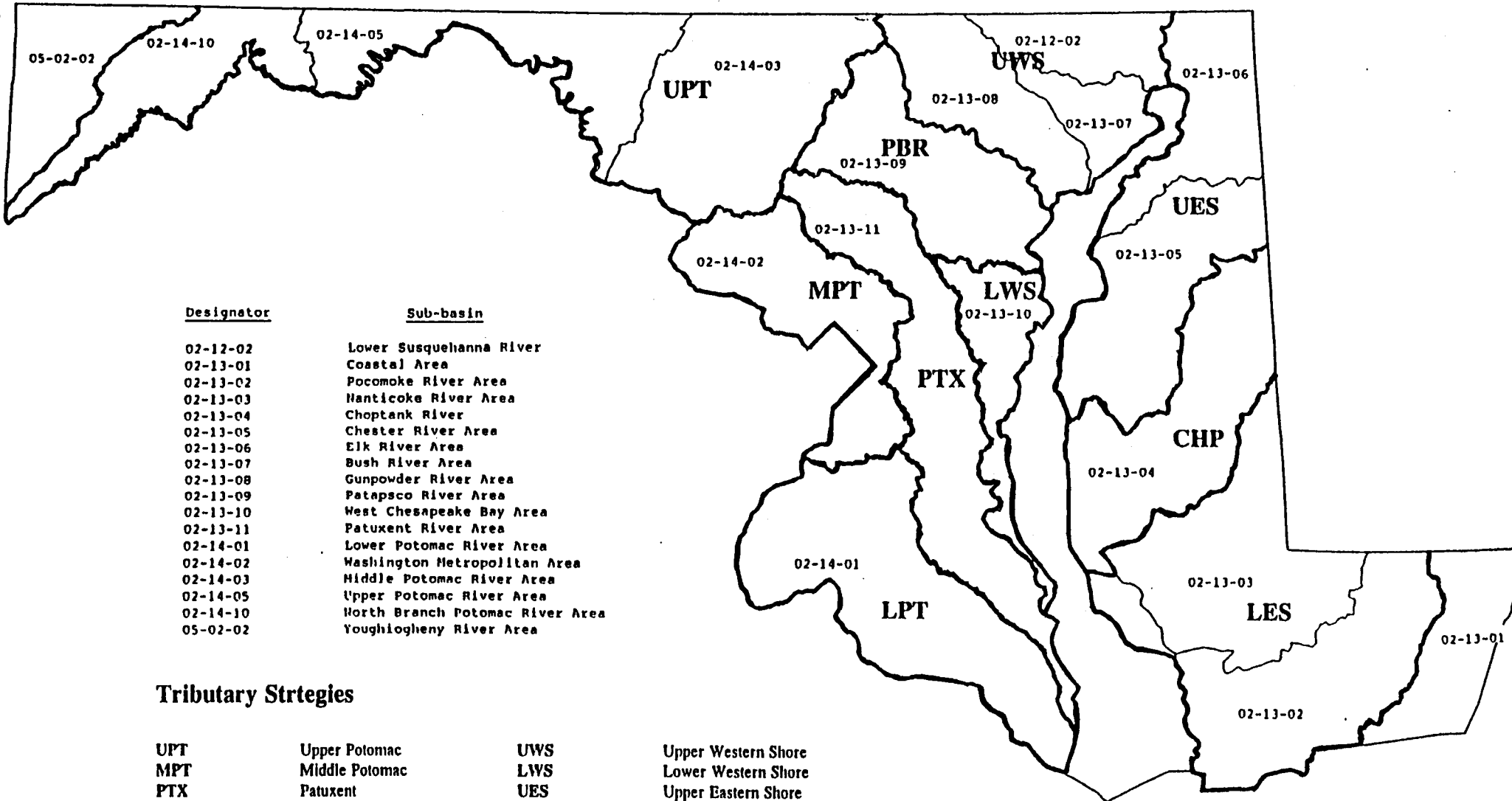


Maryland's 10 Tributary Strategy Boundaries & 18 Major Watersheds

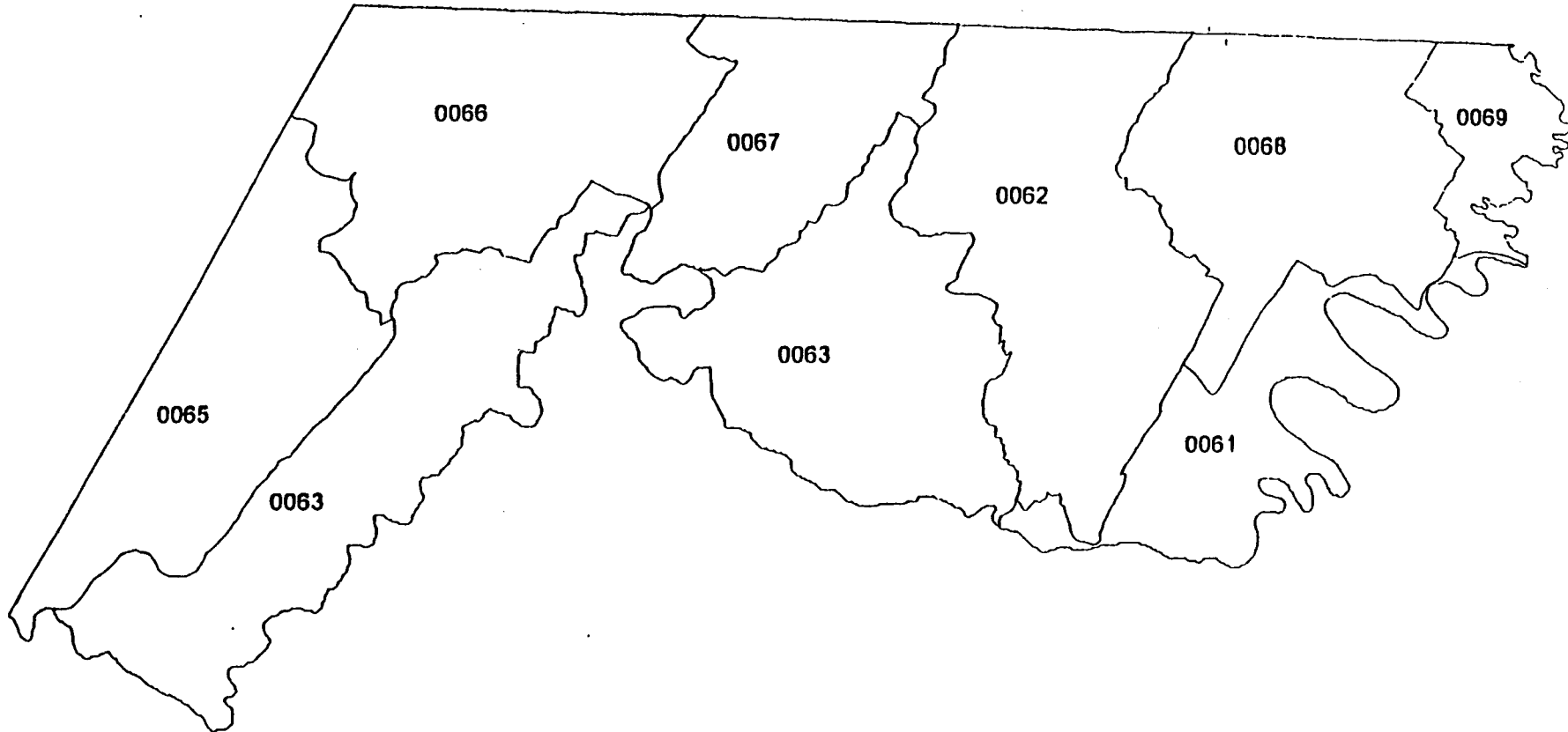


<u>Designator</u>	<u>Sub-basin</u>
02-12-02	Lower Susquehanna River Coastal Area
02-13-01	Pocomoke River Area
02-13-02	Nanticoke River Area
02-13-03	Choptank River
02-13-04	Chester River Area
02-13-05	Elk River Area
02-13-06	Bush River Area
02-13-07	Gunpowder River Area
02-13-08	Patapsco River Area
02-13-09	West Chesapeake Bay Area
02-13-10	Patuxent River Area
02-13-11	Lower Potomac River Area
02-14-01	Washington Metropolitan Area
02-14-02	Middle Potomac River Area
02-14-03	Upper Potomac River Area
02-14-05	North Branch Potomac River Area
05-02-02	Youghiogheny River Area

Tributary Strategies

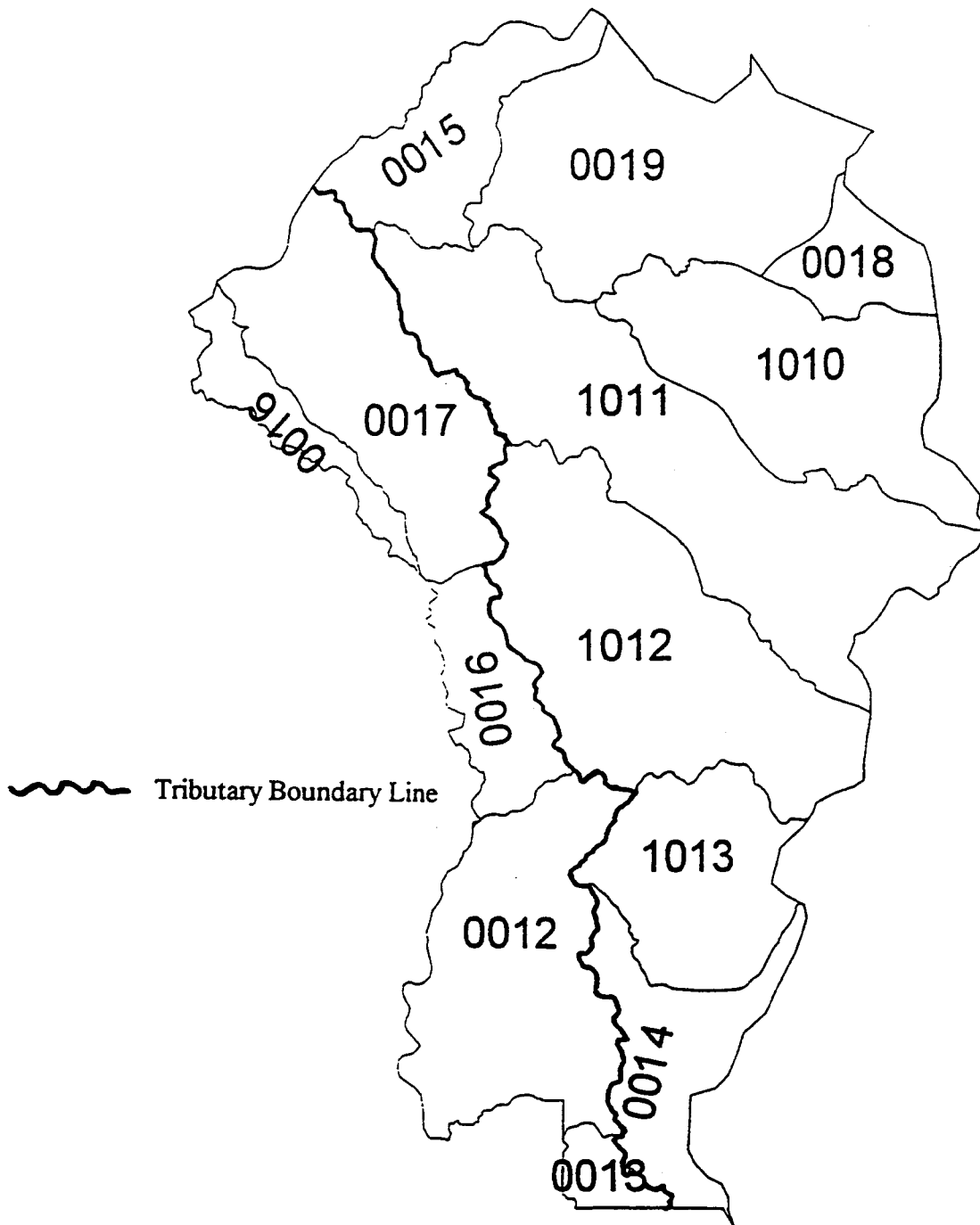
UPT	Upper Potomac	UWS	Upper Western Shore
MPT	Middle Potomac	LWS	Lower Western Shore
PTX	Patuxent	UES	Upper Eastern Shore
PBR	Patapsco / Back River	CHP	Choptank
LPT	Lower Potomac	LES	Lower Eastern Shore

ALLEGANY COUNTY WATERSHED INDEX MAP



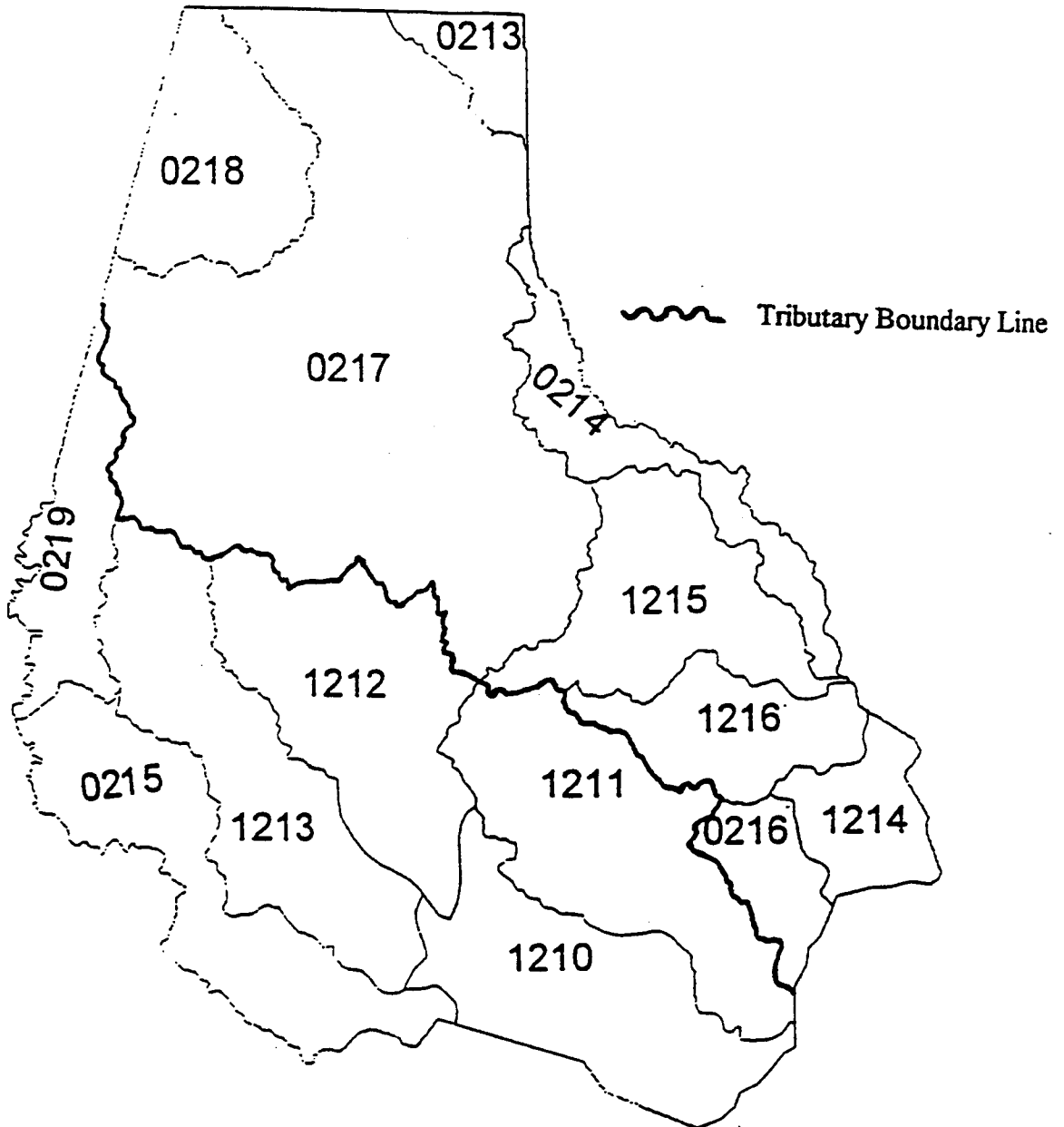
TRIB. NAME	W. SHED CODE	LOC. CODE	WATERSHED NAME
Upper Potomac	02-14-05-08	0061	Upper Potomac
Upper Potomac	02-14-05-10	0069	Sideling Hill Creek
Upper Potomac	02-14-05-11	0068	Fifteen Mile Creek
Upper Potomac	02-14-05-12	0062	Town Creek/Upper Potomac
Upper Potomac	02-14-10-01	0063	Potomac N. Branch
Upper Potomac	02-14-10-02	0067	Evitt's Creek
Upper Potomac	02-14-10-03	0066	Will's Creek
Upper Potomac	02-14-10-04	0065	George's Creek

ANNE ARUNDEL WATERSHED INDEX MAP



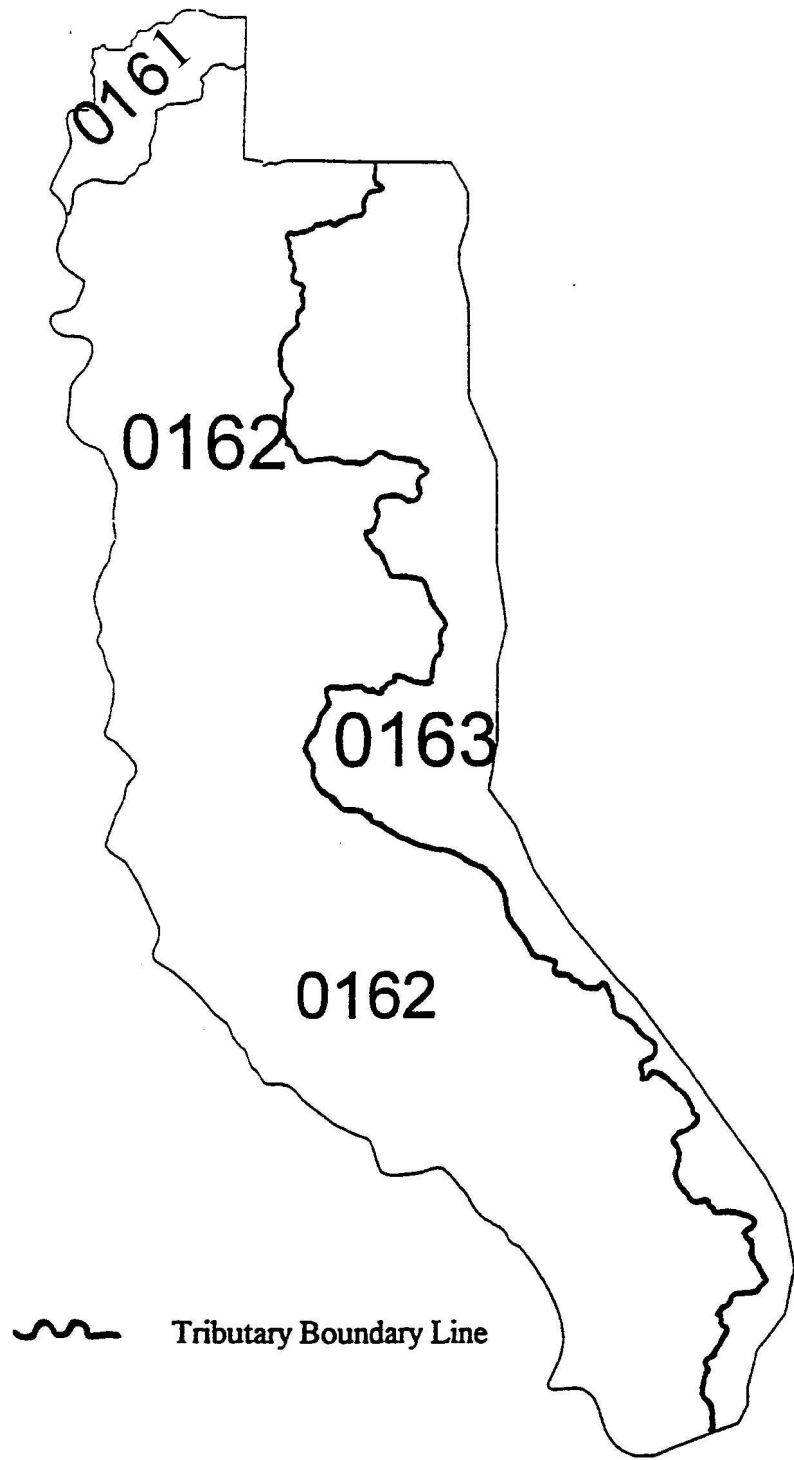
TRIB. NAME	W_SHED CODE	LOC. CODE	WATERSHED NAME
Patapsco/Back	02-13-09-02	0018	Bodkin Creek
Patapsco/Back	02-13-09-03	0019	Harbor
Patapsco/Back	02-13-09-06	0015	Lower North Branch
Patapsco/Back	02-13-10-01	1010	Magothy River
Patapsco/Back	02-13-10-02	1011	Severn River
Patapsco/Back	02-13-10-03	1012	South River
Patapsco/Back	02-13-10-04	1013	West River
Patapsco/Back	02-13-10-05	0014	West Chesapeake Shore
Patuxent	02-13-11-01	0013	Patuxent Estuary
Patuxent	02-13-11-02	0012	Lower Patuxent
Patuxent	02-13-11-04	0016	Patuxent East / Patuxent
Patuxent	02-13-11-05	0017	Little Patuxent

BALTIMORE COUNTY WATERSHED INDEX MAP



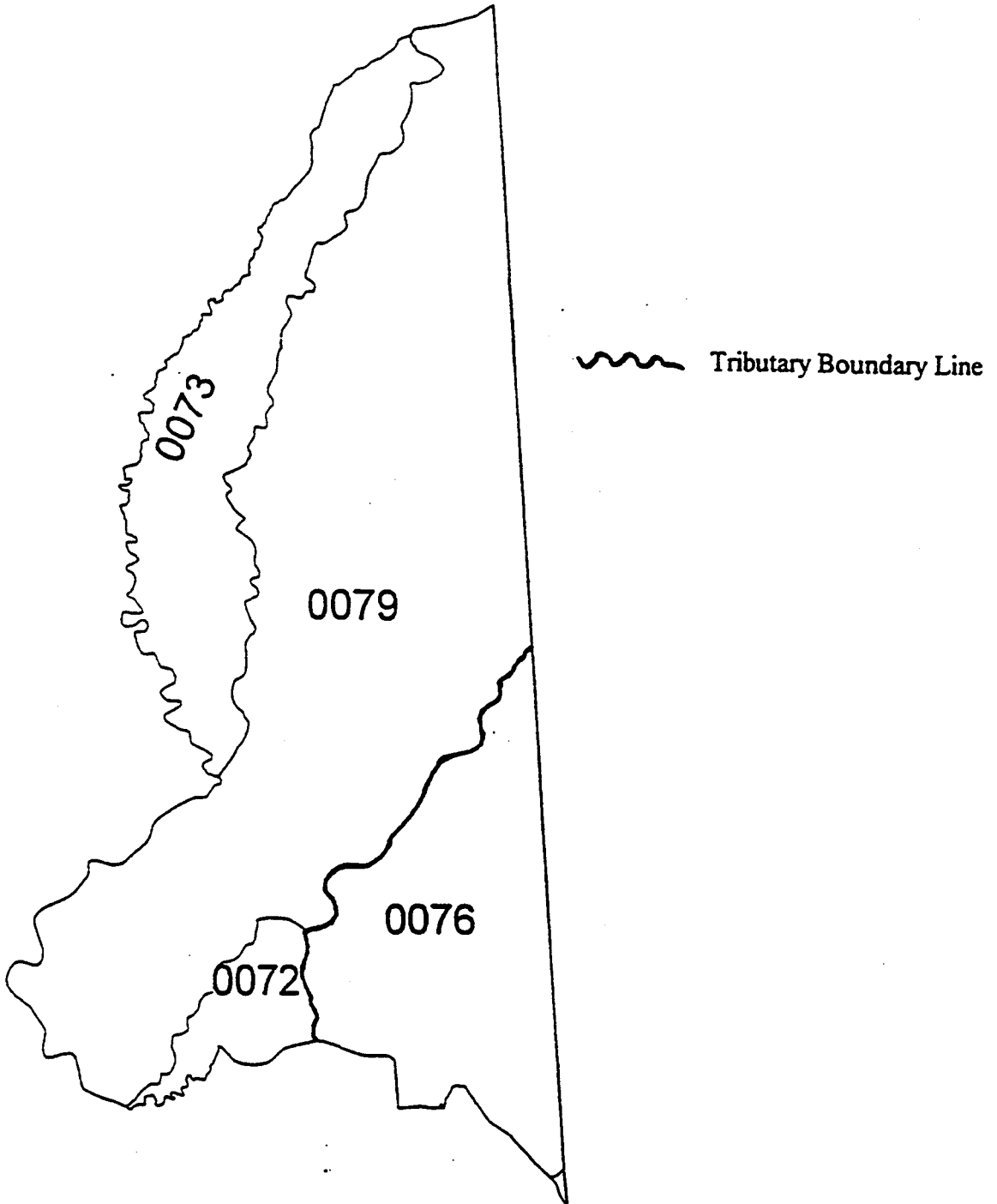
TRIB. NAME	W_SHED CODE	LOC. CODE	WATERSHED NAME
Patapsco/Back	02-13-09-01	1211	Back River
Patapsco/Back	02-13-09-03	1210	Baltimore Harbor
Patapsco/Back	02-13-09-04	1212	Jones Falls
Patapsco/Back	02-13-09-05	1213	Gwynns Falls
Patapsco/Back	02-13-09-06	0215	Lower North Branch Patapsco
Patapsco/Back	02-13-09-07	0219	Liberty Reservoir
Upper Western Shore	02-12-02-02	0213	Deer Creek
Upper Western Shore	02-13-08-01	1214	Seneca Creek-Gunpowder
Upper Western Shore	02-13-08-02	1215	Gunpowder Falls
Upper Western Shore	02-13-08-03	1216	Bird River
Upper Western Shore	02-13-08-04	0214	Little Gunpowder Falls
Upper Western Shore	02-13-08-05	0217	Loch Raven/Gunpowder Falls
Upper Western Shore	02-13-08-06	0218	Prettvhov /Gunpowder Falls
Upper Western Shore	02-13-08-07	0216	Middle River/Gunpowder Falls

CALVERT COUNTY WATERSHED INDEX MAP



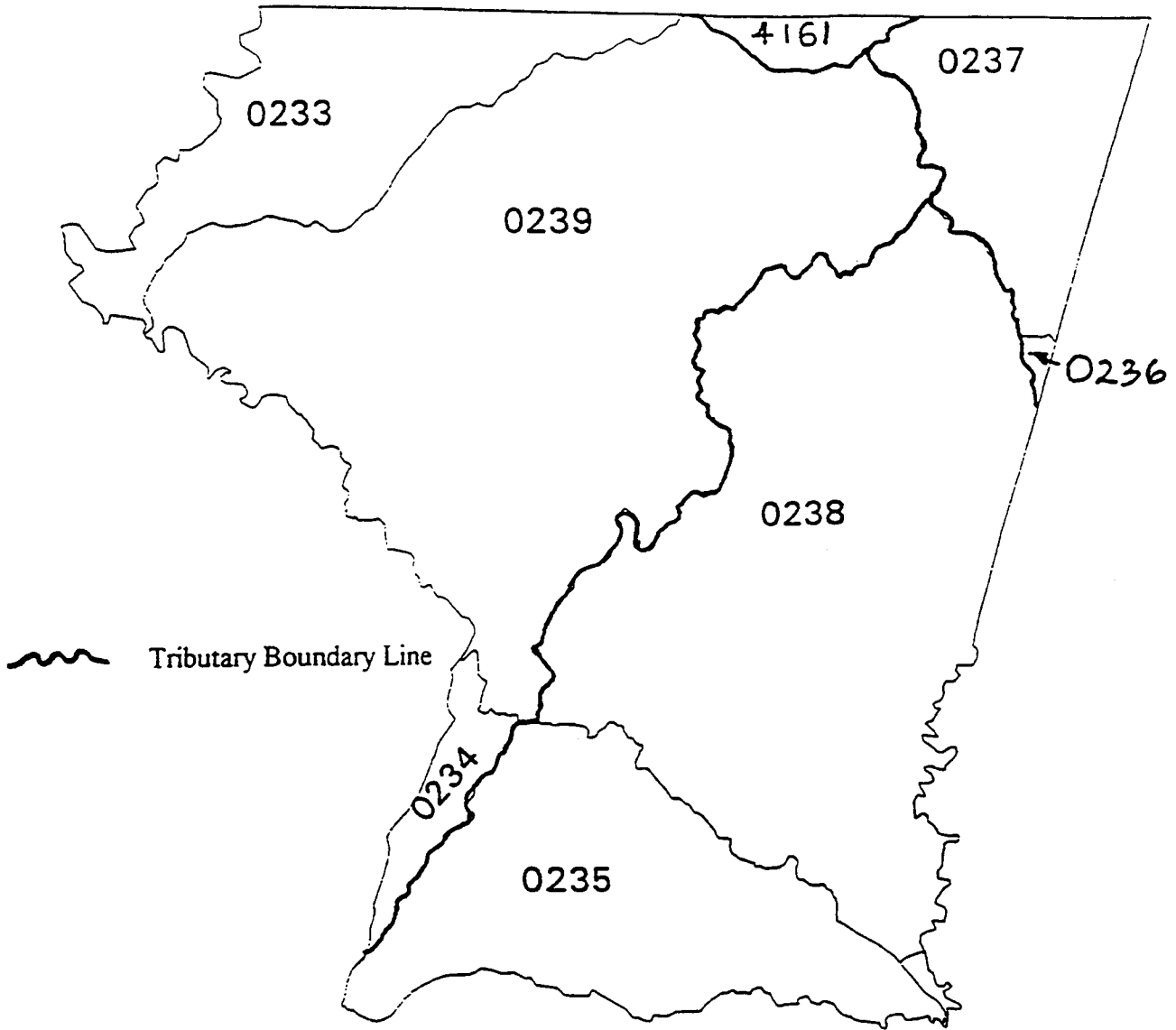
TRIB. NAME	W_SHED CODE	LOC. CODE	WATERSHED NAME
Patapsco/Back	02-13-10-05	0163	West Chesapeake
Patuxent	02-13-11-01	0162	Patuxent Estuarv
Patuxent	02-13-11-02	0161	Lower Patuxent

CAROLINE COUNTY WATERSHED INDEX MAP



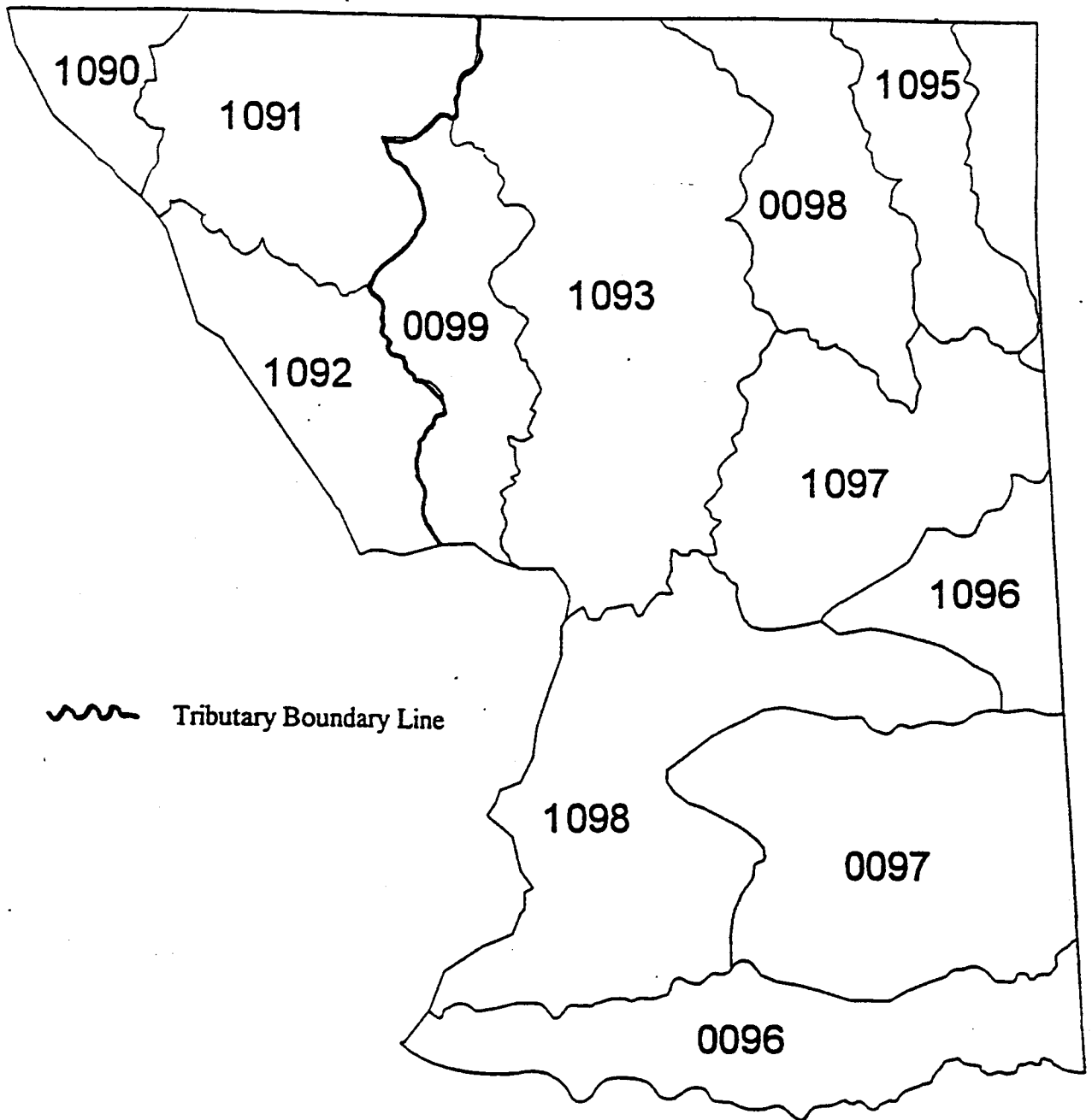
TRIB. NAME	W_SHED CODE	LOC. CODE	WATERSHED NAME
Choptank	02-13-04-03	0072	Lower Choptank
Choptank	02-13-04-04	0079	Upper Choptank
Choptank	02-13-04-05	0073	Tuckahoe
Lower Eastern Shore	02-13-03-06	0076	Marshyhope

CARROLL COUNTY WATERSHED INDEX MAP



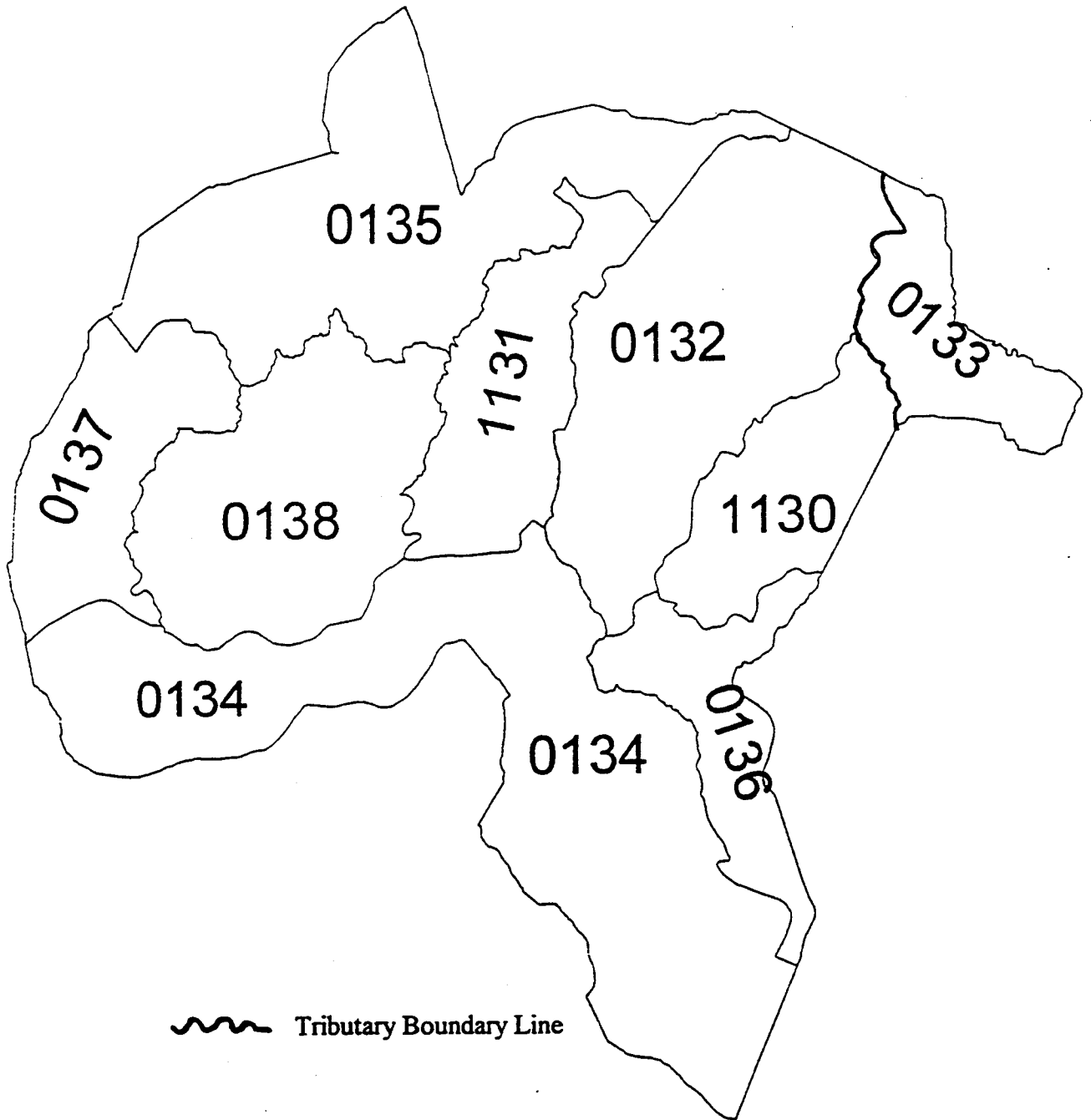
TRIB. NAME	W_SHED CODE	LOC. CODE	WATERSHED NAME
Patapsco/Back	02-13-09-07	0238	Liberty
Patapsco/Back	02-13-09-08	0235	South Branch-Patapsco
Upper Potomac	02-14-03-02	0234	Lower Monocacy
Upper Potomac	02-14-03-03	0233	Upper Monocacy
Upper Potomac	02-14-03-04	0239	Double Pipe Creek
Upper Western Shore	02-05-03-06	4161	Hanover (PA)
Upper Western Shore	02-13-08-05	0236	Loch Raven
Upper Western Shore	02-13-08-06	0237	Prettyboy

CECIL COUNTY WATERSHED INDEX MAP



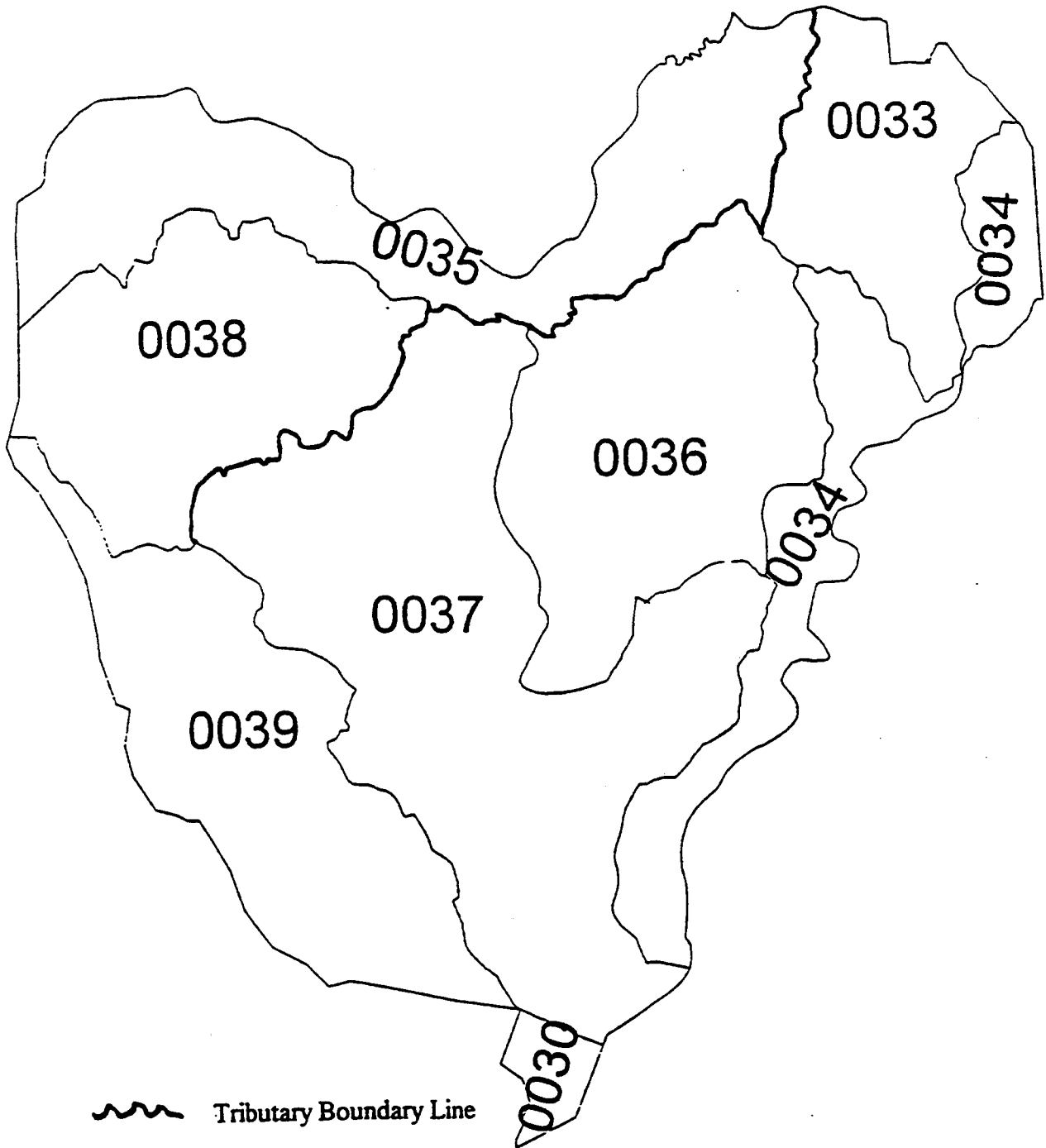
TRIB. NAME	W. SHED CODE	LOC. CODE	WATERSHED NAME
Upper Eastern Shore	02-13-06-01	1098	Lower Elk
Upper Eastern Shore	02-13-06-02	0097	Bohemia
Upper Eastern Shore	02-13-06-03	1097	Middle Elk
Upper Eastern Shore	02-13-06-04	1096	Back Creek
Upper Eastern Shore	02-13-06-05	0098	Little Elk Creek
Upper Eastern Shore	02-13-06-06	1095	Big Elk Creek
Upper Eastern Shore	02-13-06-07	1094	Christiana River
Upper Eastern Shore	02-13-06-08	1093	Northeast River
Upper Eastern Shore	02-13-06-09	0099	Principio
Upper Eastern Shore	02-13-06-10	0096	Sassafrass
Upper Western Shore	02-12-02-01	1092	Lower Susquehanna
Upper Western Shore	02-12-02-03	1091	Octoraro Creek
Upper Western Shore	02-12-02-04	1090	Conowingo

CHARLES COUNTY WATERSHED INDEX MAP



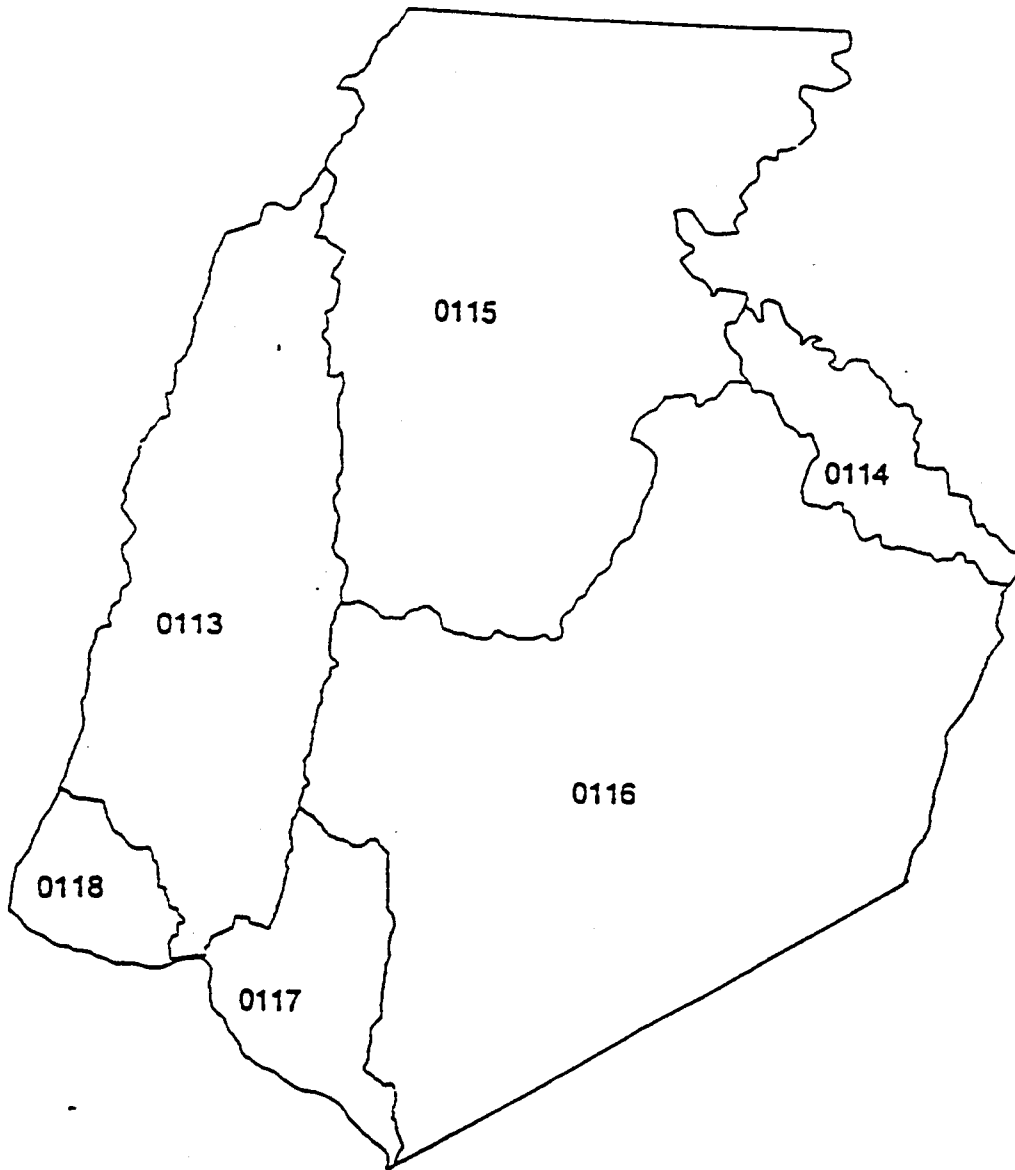
TRIB. NAME	W. SHED CODE	LOC. CODE	WATERSHED NAME
Lower Potomac	02-14-01-01	0134	Potomac-Lower Main
Lower Potomac	02-14-01-02	0137	Lower Potomac-Main
Lower Potomac	02-14-01-06	0136	Wicomico River
Lower Potomac	02-14-01-07	1130	Gilbert Run
Lower Potomac	02-14-01-08	0132	Zekiah
Lower Potomac	02-14-01-09	1131	Port Tobacco River
Lower Potomac	02-14-01-10	0138	Nanjemov Creek
Lower Potomac	02-14-01-11	0135	Mattawoman
Patuxent	02-13-11-01	0133	Patuxent Estuary

DORCHESTER COUNTY WATERSHED INDEX MAP



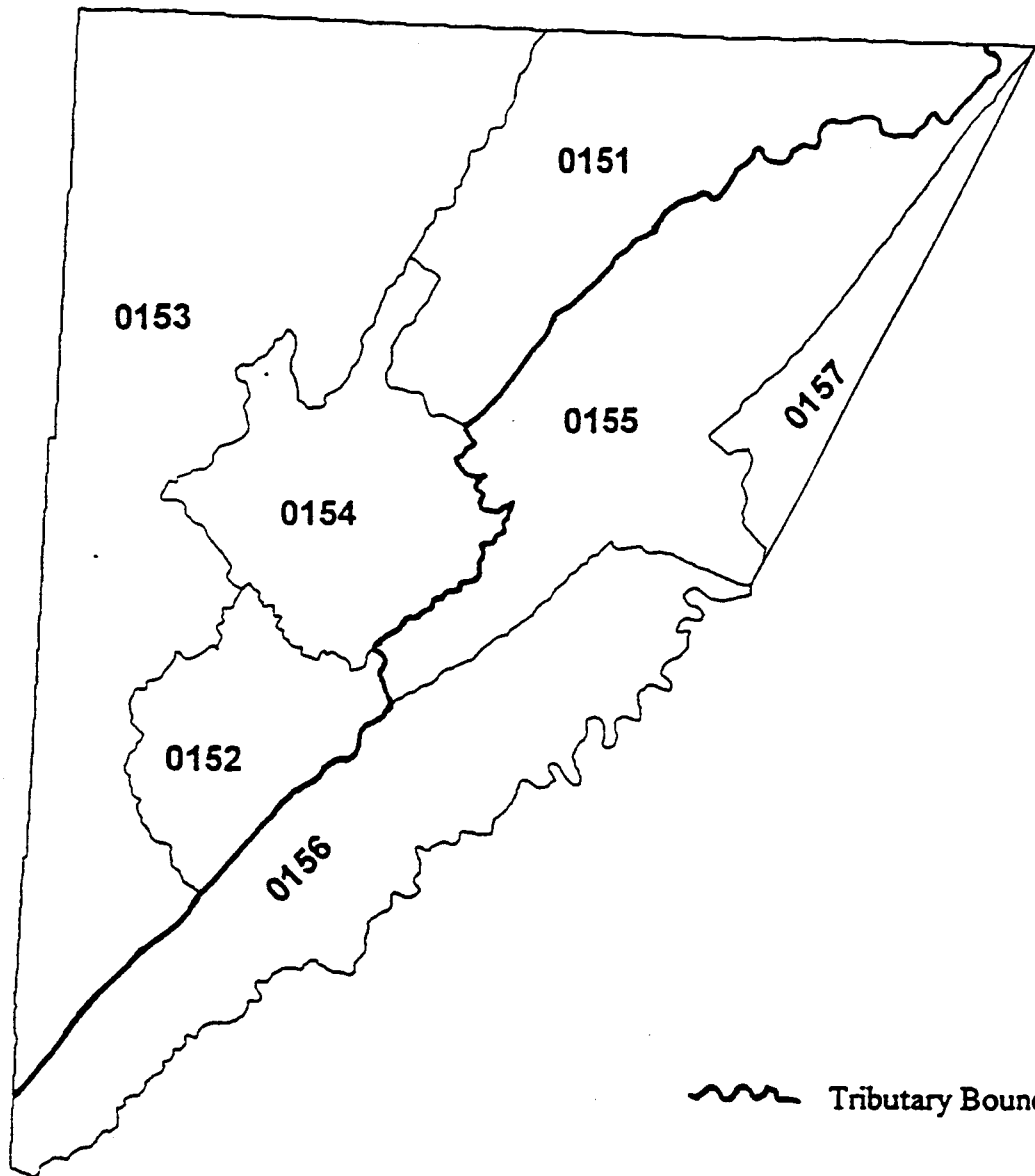
TRIB. NAME	W_SHED CODE	LOC. CODE	WATERSHED NAME
Choptank	02-13-04-02	0038	Little Choptank
Choptank	02-13-04-03	0035	Lower Choptank
Lower Eastern Shore	02-13-03-05	0034	Nanticoke
Lower Eastern Shore	02-13-03-06	0033	Marshyhope
Lower Eastern Shore	02-13-03-07	0037	Blackwater

FREDERICK COUNTY WATERSHED INDEX MAP



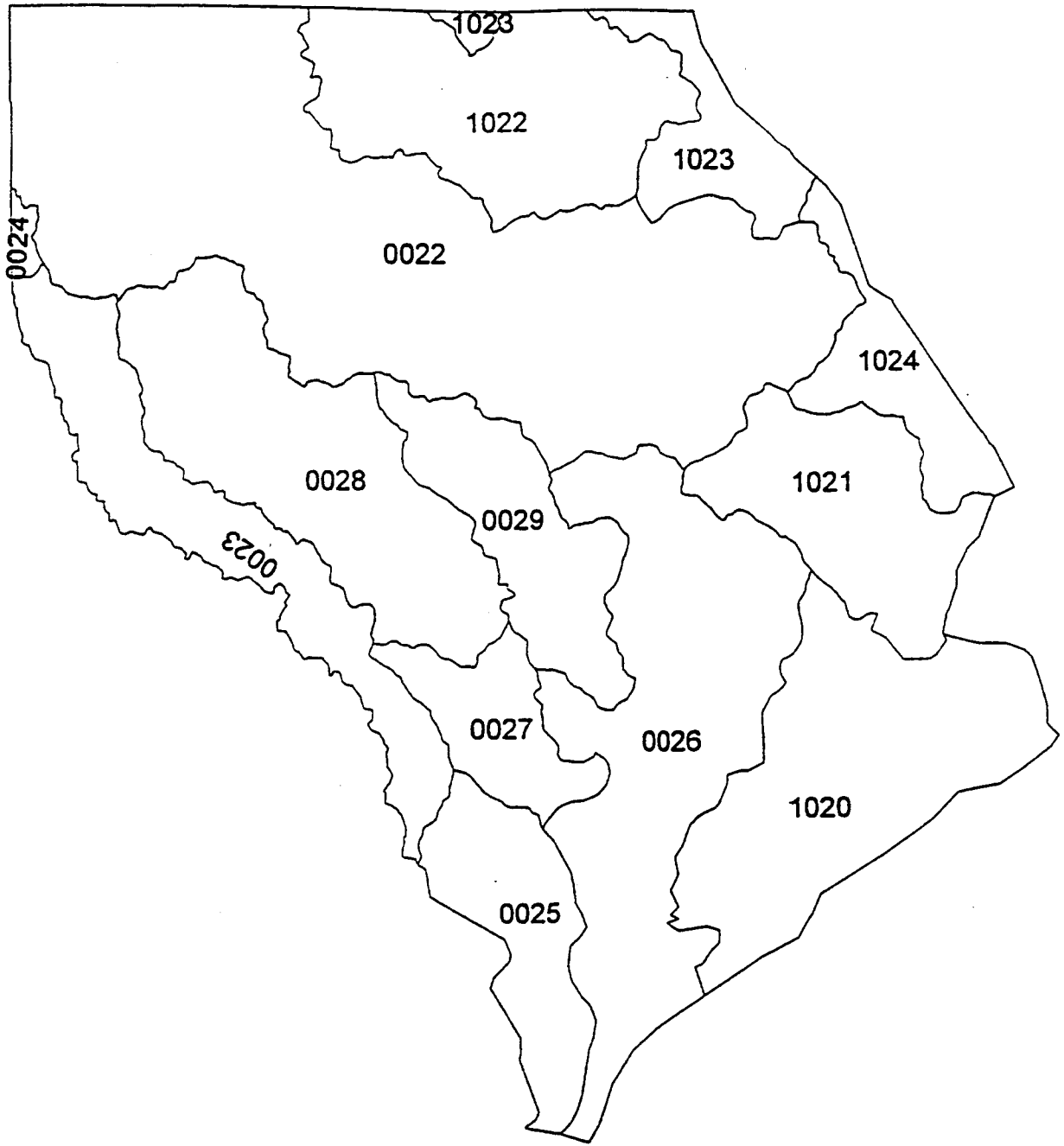
TRIB. NAME	W_SHED CODE	LOC. CODE	WATERSHED NAME
Upper Potomac	02-14-03-01	0117	Mid. Potomac-Main
Upper Potomac	02-14-03-01	0118	Little Catoctin Creek
Upper Potomac	02-14-03-02	0116	Lower Monocacy
Upper Potomac	02-14-03-03	0115	Upper Monocacy
Upper Potomac	02-14-03-04	0114	Double Pipe Creek
Upper Potomac	02-14-03-05	0113	Catoctin

GARRETT COUNTY WATERSHED INDEX MAP



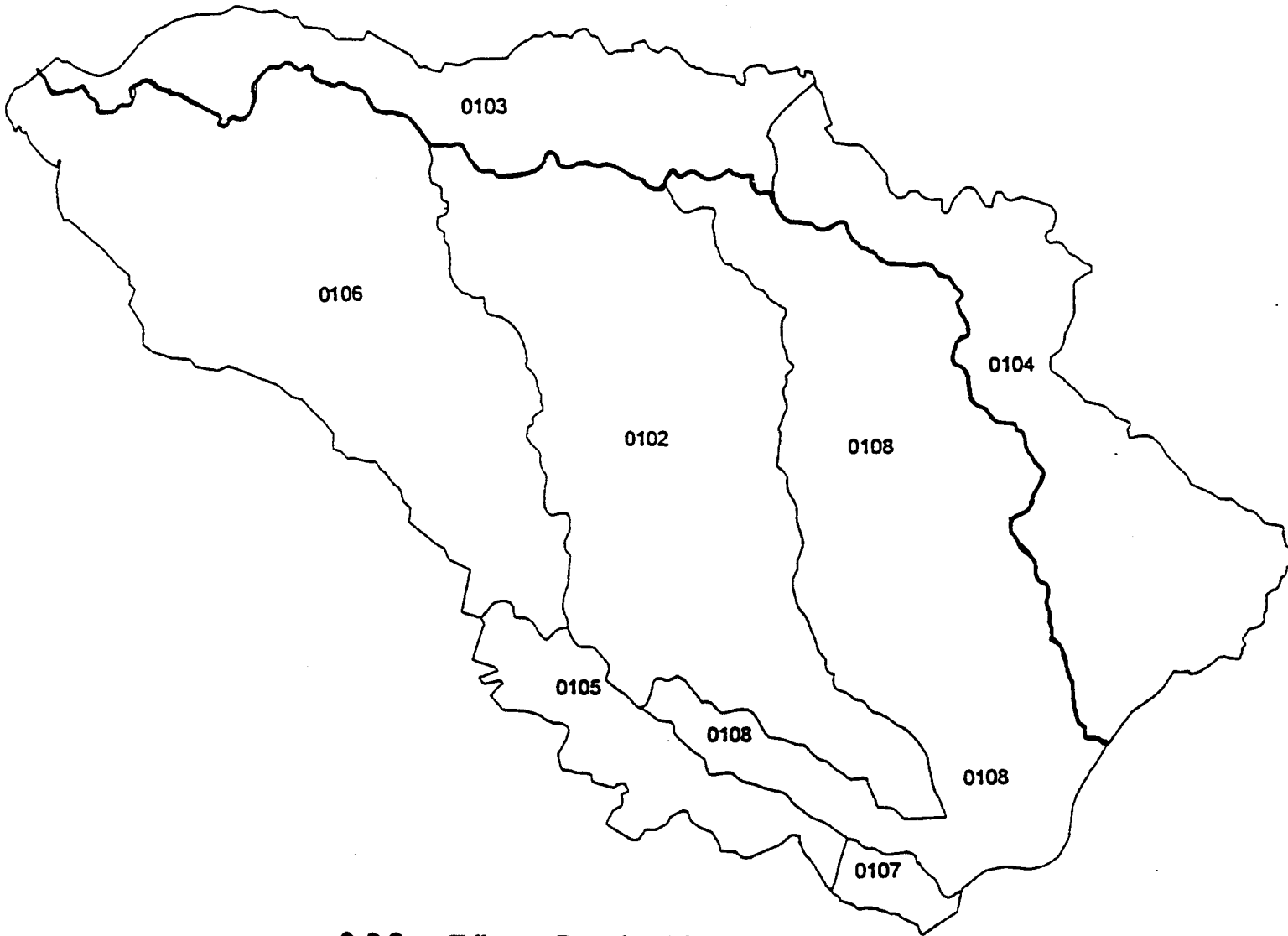
TRIB. NAME	W_SHED CODE	LOC. CODE	WATERSHED NAME	REMARKS
	05-02-02-01	0153	Youghioghenv	Outside C.B., H.U.
	05-02-02-02	0152	Little Youghioghenv	Outside C.B., H.U.
	05-02-02-03	0154	Deep Creek Lake	Outside C.B., H.U.
	05-02-02-04	0151	Casselman River	Outside C.B., H.U.
Upper Potomac	02-14-10-04	0157	George's Creek	
Upper Potomac	02-14-10-05	0156	Potomac-Upper North Branch	
Upper Potomac	02-14-10-06	0155	Savage River	


HARFORD COUNTY WATERSHED INDEX MAP



TRIB. NAME	W_SHED CODE	LOC. CODE	WATERSHED NAME
Upper Western Shore	02-12-02-01	1024	Lower Susquehanna
Upper Western Shore	02-12-02-02	0022	Deer Creek
Upper Western Shore	02-12-02-04	1023	Susquehanna Above Conowengo
Upper Western Shore	02-12-02-05	1022	Broad Creek
Upper Western Shore	02-13-07-01	0026	Bush River
Upper Western Shore	02-13-07-02	0027	Lower Winters Run
Upper Western Shore	02-13-07-03	0028	Upper Winters Run
Upper Western Shore	02-13-07-04	0029	Bvnum Run
Upper Western Shore	02-13-07-05	1020	Aberdeen
Upper Western Shore	02-13-07-06	1021	Swann Creek
Upper Western Shore	02-13-08-01	0025	Gunpowder-Seneca
Upper Western Shore	02-13-08-04	0023	Little Gunpowder Falls
Upper Western Shore	02-13-08-05	0024	Loch Raven/Gunpowder

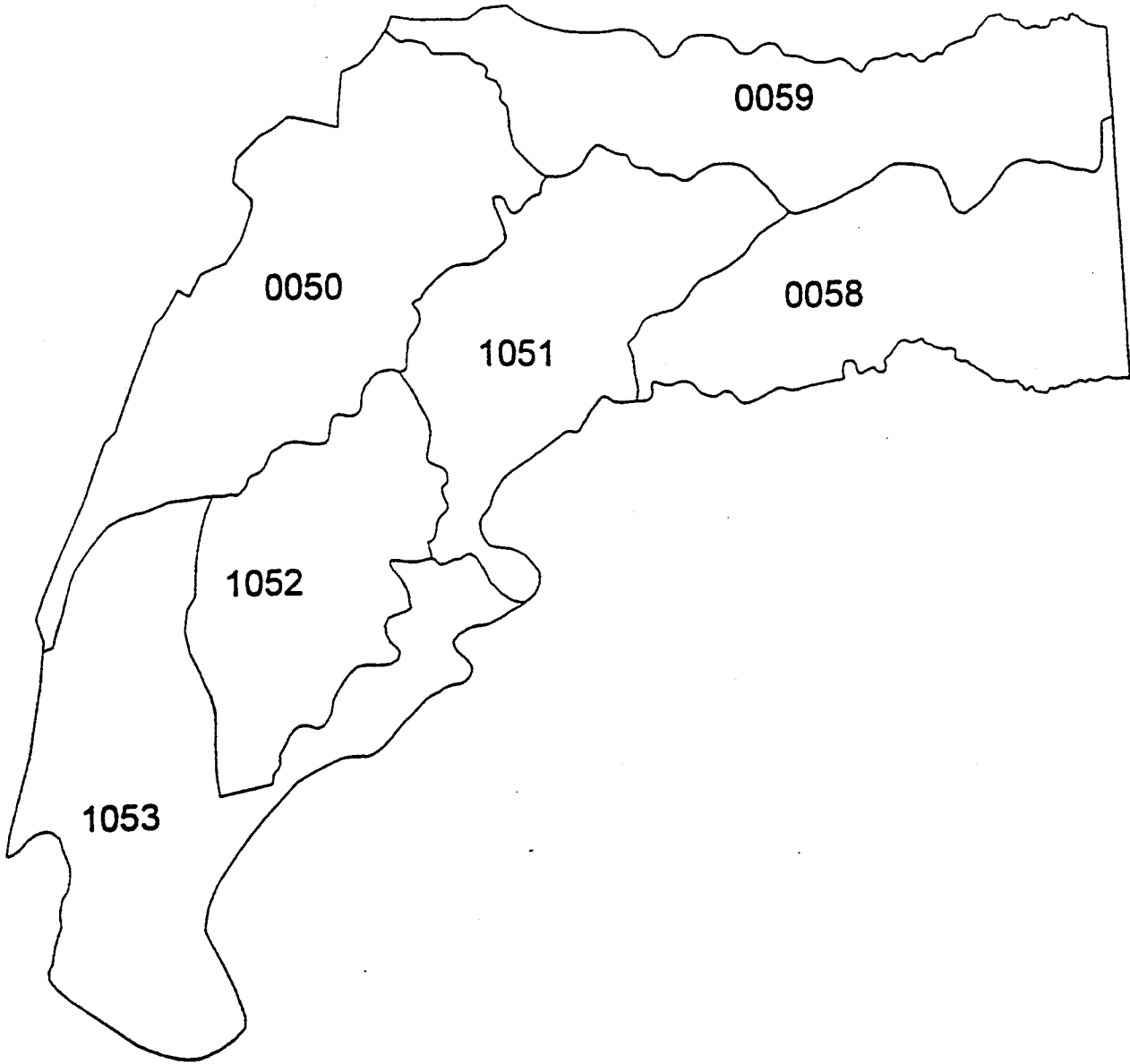
HOWARD COUNTY WATERSHED INDEX MAP



 Tributary Boundary Line

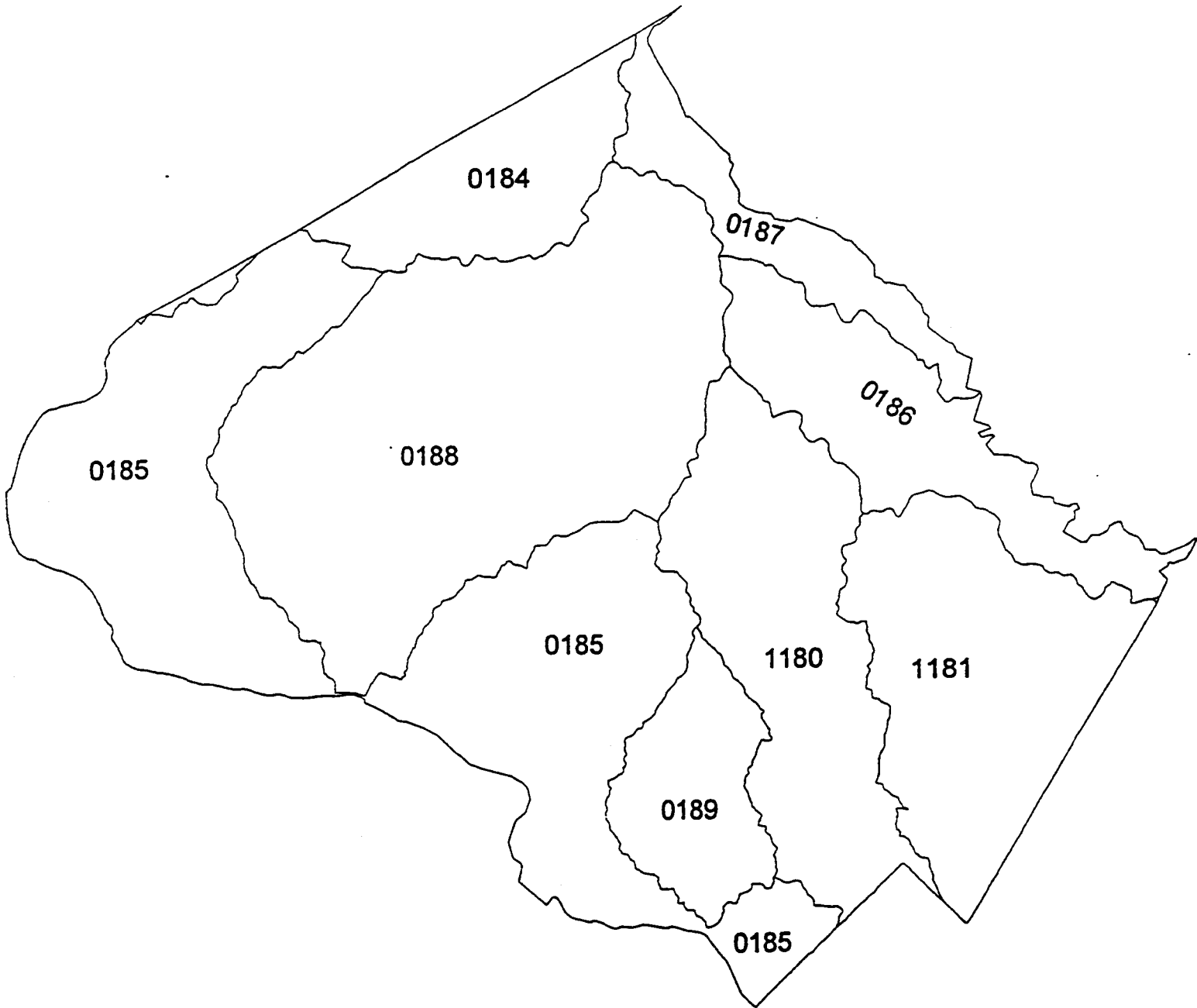
TRIB. NAME	W_SHED CODE	LOC. CODE	WATERSHED NAME
Patapsco/Back	02-13-09-06	0104	Lower North Branch
Patapsco/Back	02-13-09-08	0103	South Branch-Patapsco
Patuxent	02-13-11-04	0107	Patuxent East
Patuxent	02-13-11-05	0108	Little Patuxent
Patuxent	02-13-11-06	0102	Middle Patuxent
Patuxent	02-13-11-07	0105	Patuxent
Patuxent	02-13-11-08	0106	Patuxent East

KENT COUNTY WATERSHED INDEX MAP



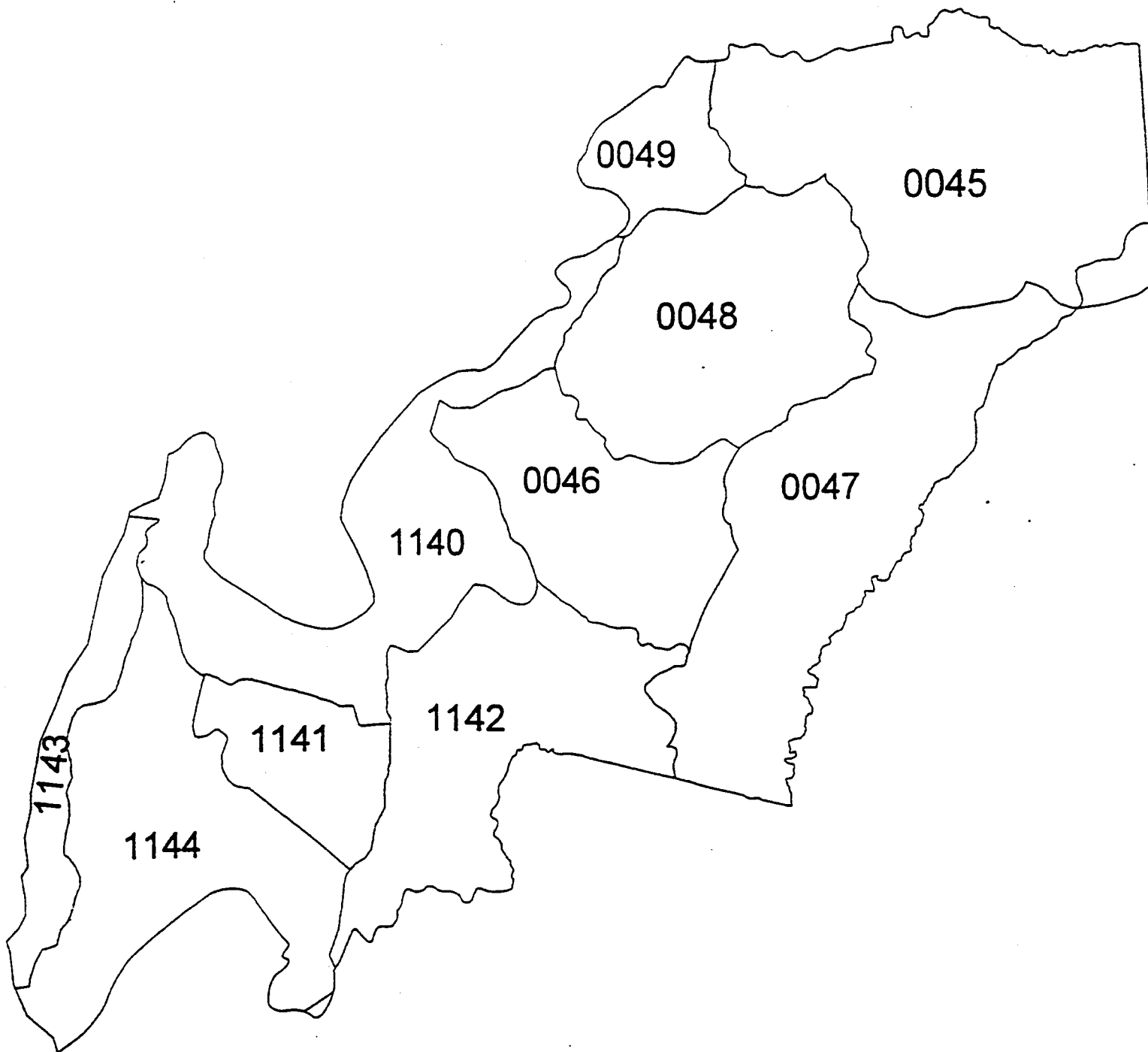
TRIB. NAME	W_SHED CODE	LOC. CODE	WATERSHED NAME
Upper Eastern Shore	02-13-05-05	1053	Chester Estuary/Lower Chester
Upper Eastern Shore	02-13-05-06	1052	Langford Creek
Upper Eastern Shore	02-13-05-09	1051	Middle Chester-Chester
Upper Eastern Shore	02-13-05-10	0058	Upper Chester-Chester
Upper Eastern Shore	02-13-06-10	0059	Sassafrass
Upper Eastern Shore	02-13-06-11	0050	Still Pond - Fairlee

MONTGOMERY COUNTY WATERSHED INDEX MAP



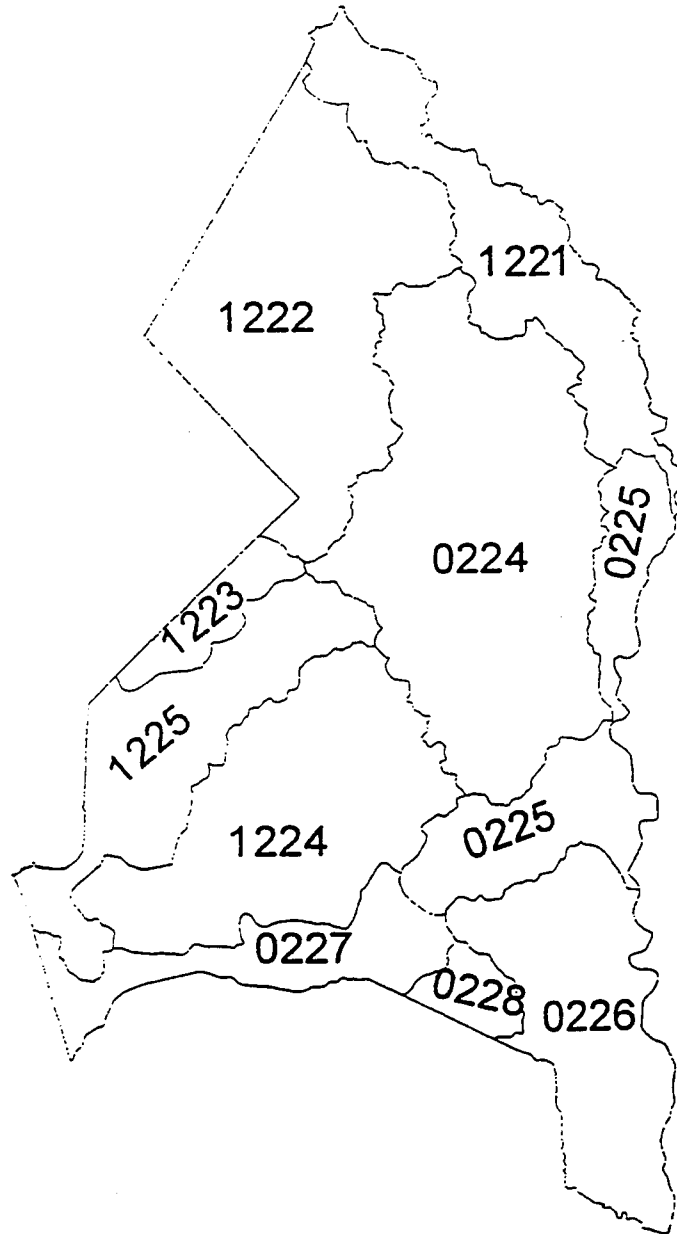
TRIB. NAME	W_SHED CODE	LOC. CODE	WATERSHED NAME
Middle Potomac	02-14-02-02	0185	Potomac River
Middle Potomac	02-14-02-05	1181	Anacostia River
Middle Potomac	02-14-02-06	1180	Rock Creek
Middle Potomac	02-14-02-07	0189	Cabin John Creek
Middle Potomac	02-14-02-08	0188	Seneca Creek
Patuxent	02-13-11-07	0186	Patuxent
Patuxent	02-13-11-08	0187	Patuxent
Upper Potomac	02-14-03-02	0184	Lower Monocacy

QUEEN ANNES COUNTY WATERSHED INDEX MAP



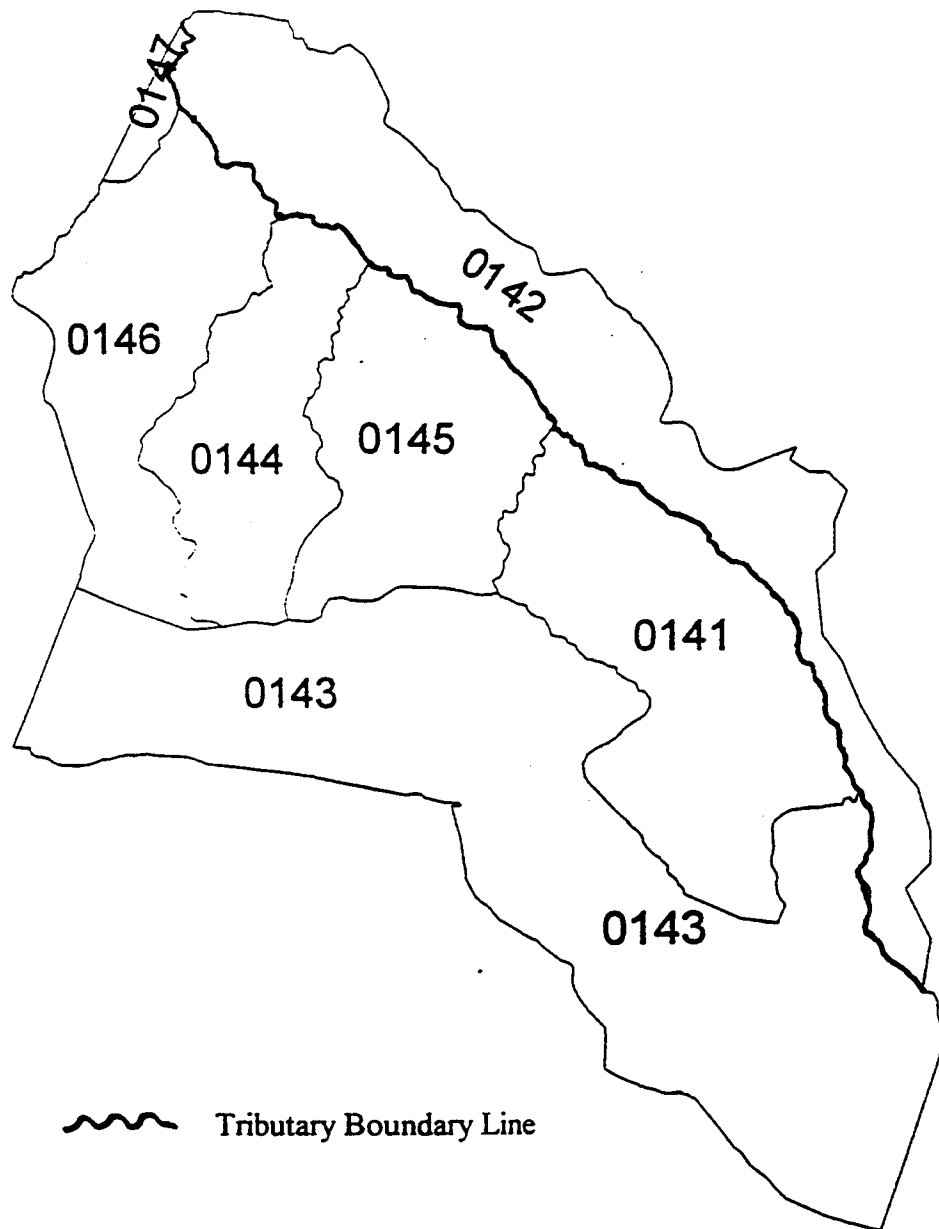
TRIB. NAME	W_SHED CODE	LOC. CODE	WATERSHED NAME
Choptank	02-13-04-04	0043	Upper Choptank
Choptank	02-13-04-05	0047	Tuckahoe Creek
Upper Eastern Shore	02-13-05-01	1144	Eastern Bay
Upper Eastern Shore	02-13-05-03	1142	Wye River
Upper Eastern Shore	02-13-05-04	1141	Kent Narrows
Upper Eastern Shore	02-13-05-05	1140	Chester Estuary/Lower Chester
Upper Eastern Shore	02-13-05-07	0046	Corsica
Upper Eastern Shore	02-13-05-08	0048	Southeast Creek
Upper Eastern Shore	02-13-05-09	0049	Middle Chester/Chester
Upper Eastern Shore	02-13-05-10	0045	Upper Chester/Chester
Upper Eastern Shore	02-13-05-11	1143	Kent Island

PRINCE GEORGES COUNTY WATERSHED INDEX MAP



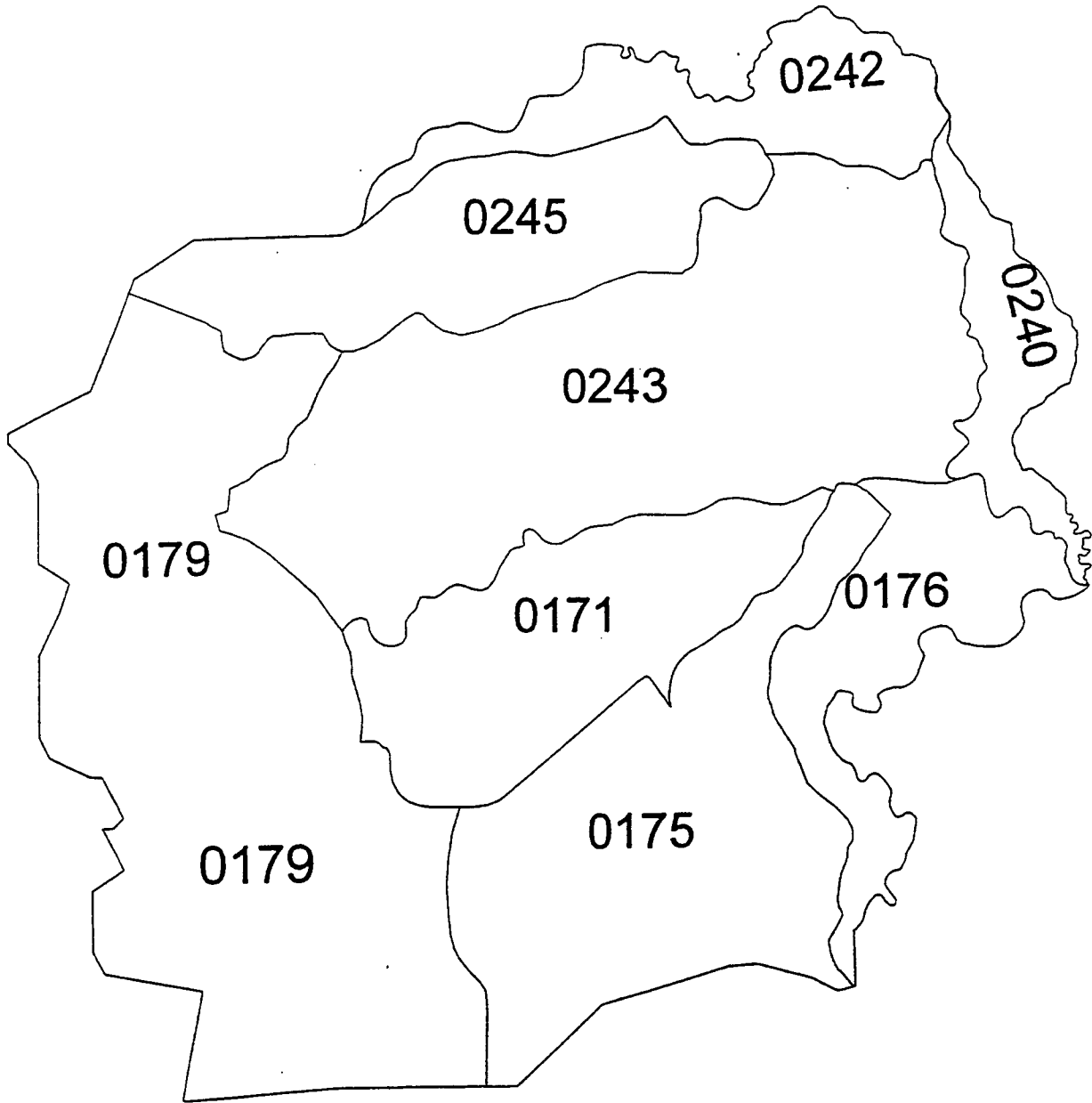
TRIB. NAME	W_SHED CODE	LOC. CODE	WATERSHED NAME
Lower Potomac	02-14-01-08	0228	Zekiah Swamp
Lower Potomac	02-14-01-11	0227	Mattawoman
Middle Potomac	02-14-02-01	1225	Main Potomac
Middle Potomac	02-14-02-03	1224	Piscataway
Middle Potomac	02-14-02-04	1223	Oxon Run
Middle Potomac	02-14-02-05	1222	Anacostia River
Patuxent	02-13-11-01	0226	Patuxent Estuary
Patuxent	02-13-11-02	0225	Lower Patuxent
Patuxent	02-13-11-03	0224	Patuxent West
Patuxent	02-13-11-04	1221	Patuxent East

ST. MARYS COUNTY WATERSHED INDEX MAP



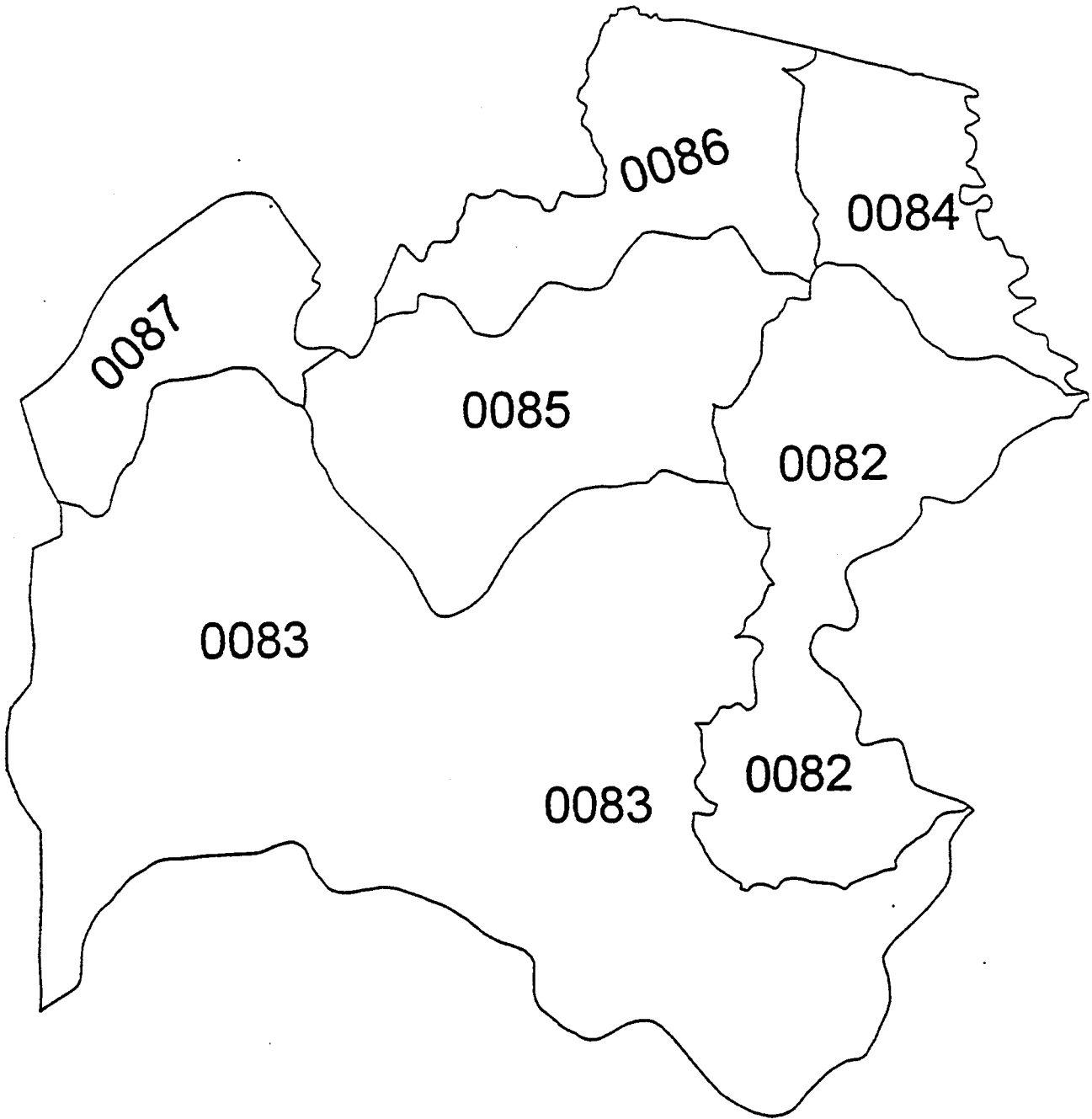
TRIB. NAME	W. SHED CODE	LOC. CODE	WATERSHED NAME
Lower Potomac	02-14-01-01	0143	Potomac-Lower Main
Lower Potomac	02-14-01-03	0141	St. Mary's River
Lower Potomac	02-14-01-04	0145	Breton Bay
Lower Potomac	02-14-01-05	0144	St. Clement Bay
Lower Potomac	02-14-01-06	0146	Wicomico/Lower Potomac
Lower Potomac	02-14-01-07	0147	Gilbert Run
Patuxent	02-13-11-01	0142	Patuxent Estuary

SOMERSET COUNTY WATERSHED INDEX MAP



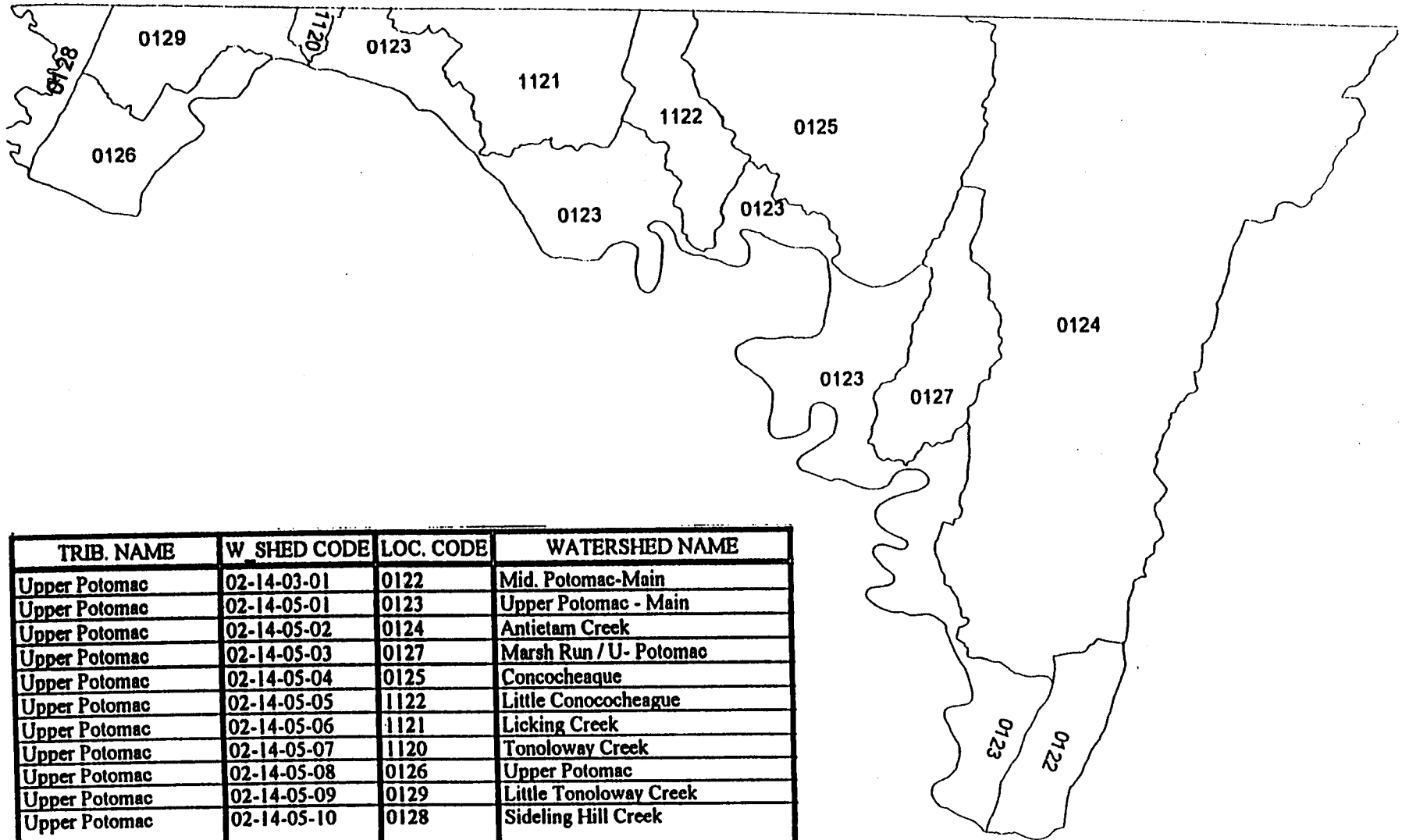
TRIB. NAME	W. SHED CODE	LOC. CODE	WATERSHED NAME
Lower Eastern Shore	02-13-02-01	0175	Pocomoke Sound/Pocomoke
Lower Eastern Shore	02-13-02-02	0176	Lower Pocomoke
Lower Eastern Shore	02-13-02-04	0240	Dividing Creek
Lower Eastern Shore	02-13-02-06	0179	Tangier Sound
Lower Eastern Shore	02-13-02-07	0171	Annemessex
Lower Eastern Shore	02-13-02-08	0243	Manokin River
Lower Eastern Shore	02-13-03-02	0245	Monie Bay
Lower Eastern Shore	02-13-03-03	0242	Wicomico Creek
Lower Eastern Shore	02-13-99-98	0246	Bay Islands

TALBOT COUNTY WATERSHED INDEX MAP



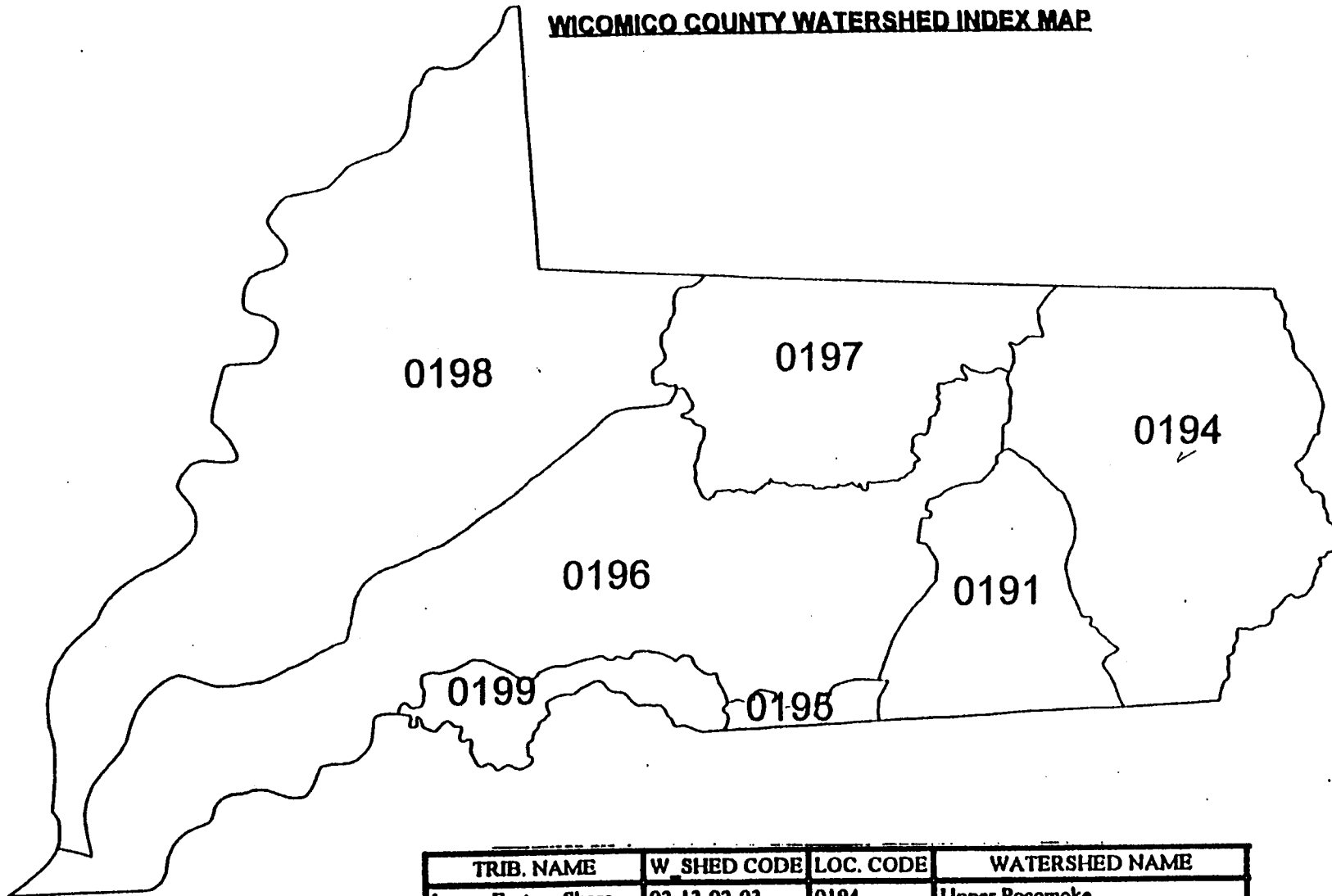
TRIB. NAME	W_SHED CODE	LOC. CODE	WATERSHED NAME
Choptank	02-13-04-03	0083	Lower Choptank
Choptank	02-13-04-04	0082	Upper Choptank
Choptank	02-13-04-05	0084	Tuckahoe Creek
Upper Eastern Shore	02-13-05-01	0087	Eastern Bay
Upper Eastern Shore	02-13-05-02	0085	Miles River
Upper Eastern Shore	02-13-05-03	0086	Wye River

WASHINGTON COUNTY WATERSHED INDEX MAP



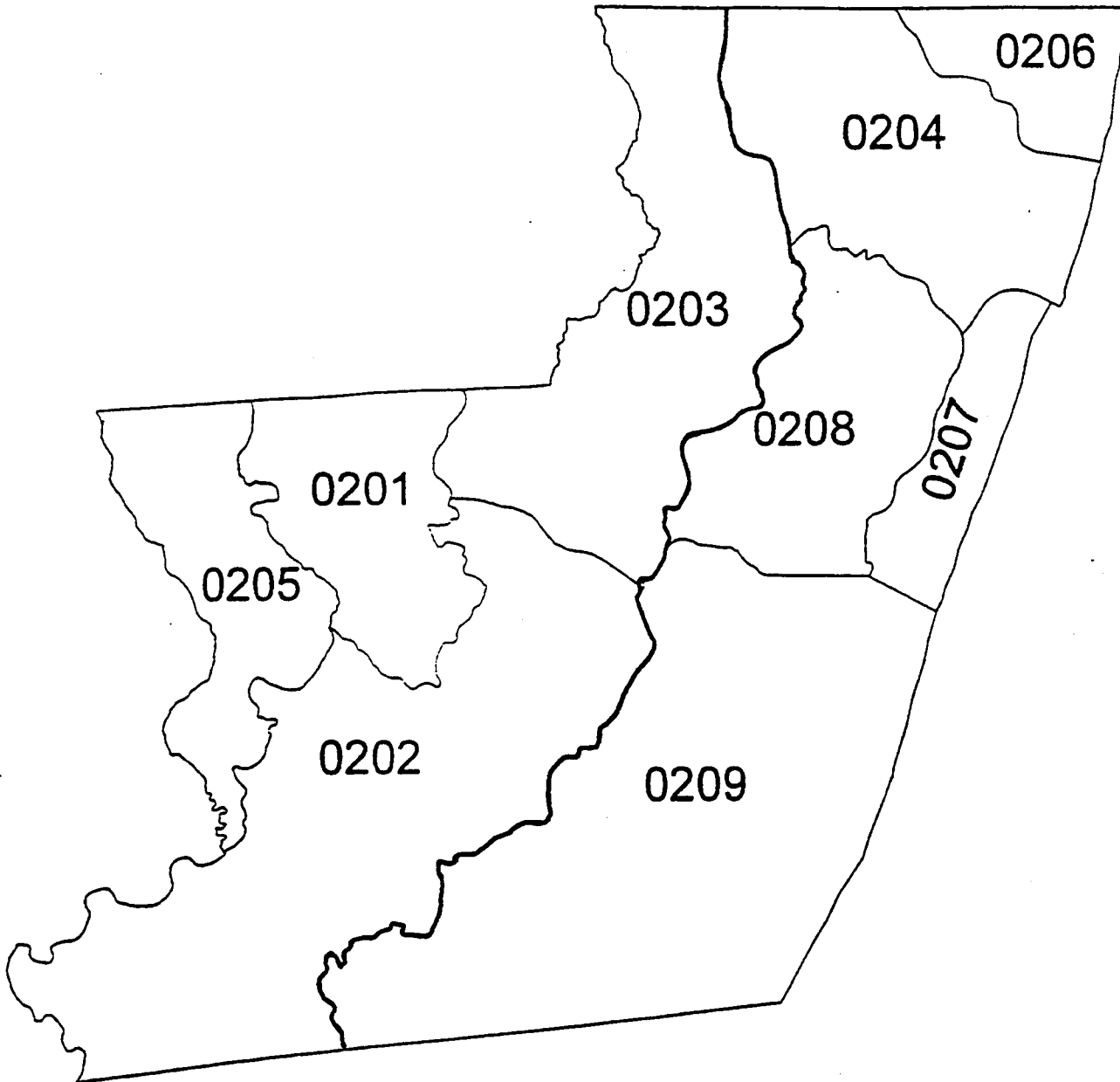
TRIB. NAME	W SHED CODE	LOC. CODE	WATERSHED NAME
Upper Potomac	02-14-03-01	0122	Mid. Potomac-Main
Upper Potomac	02-14-05-01	0123	Upper Potomac - Main
Upper Potomac	02-14-05-02	0124	Antietam Creek
Upper Potomac	02-14-05-03	0127	Marsh Run / U- Potomac
Upper Potomac	02-14-05-04	0125	Conococheague
Upper Potomac	02-14-05-05	1122	Little Conococheague
Upper Potomac	02-14-05-06	1121	Licking Creek
Upper Potomac	02-14-05-07	1120	Tonoloway Creek
Upper Potomac	02-14-05-08	0126	Upper Potomac
Upper Potomac	02-14-05-09	0129	Little Tonoloway Creek
Upper Potomac	02-14-05-10	0128	Sideling Hill Creek

WICOMICO COUNTY WATERSHED INDEX MAP



TRIB. NAME	W. SHED CODE	LOC. CODE	WATERSHED NAME
Lower Eastern Shore	02-13-02-03	0194	Upper Pocomoke
Lower Eastern Shore	02-13-02-04	0195	Dividing Creek
Lower Eastern Shore	02-13-02-05	0191	Nassawango
Lower Eastern Shore	02-13-03-01	0196	Lower Wicomico
Lower Eastern Shore	02-13-03-03	0199	Wicomico Creek
Lower Eastern Shore	02-13-03-04	0197	Upper Wicomico
Lower Eastern Shore	02-13-03-05	0198	Nanticoke

WORCESTER COUNTY WATERSHED INDEX MAP



~~~~~ Tributary Boundary Line

| TRIB. NAME          | W_SHED CODE | LOC. CODE | WATERSHED NAME    | REMARKS            |
|---------------------|-------------|-----------|-------------------|--------------------|
|                     | 02-13-01-02 | 0206      | Assawoman Bay     | Outside C.B., H.U. |
|                     | 02-13-01-03 | 0204      | Isle of Wight Bay | Outside C.B., H.U. |
|                     | 02-13-01-04 | 0207      | Sinuxent Bay      | Outside C.B., H.U. |
|                     | 02-13-01-05 | 0208      | Newport Bay       | Outside C.B., H.U. |
|                     | 02-13-01-06 | 0209      | Chincoteague Bay  | Outside C.B., H.U. |
| Lower Eastern Shore | 02-13-02-02 | 0202      | Lower Pocomoke    |                    |
| Lower Eastern Shore | 02-13-02-03 | 0203      | Upper Pocomoke    |                    |
| Lower Eastern Shore | 02-13-02-04 | 0205      | Dividing Creek    |                    |
| Lower Eastern Shore | 02-13-02-05 | 0201      | Nassawango        |                    |